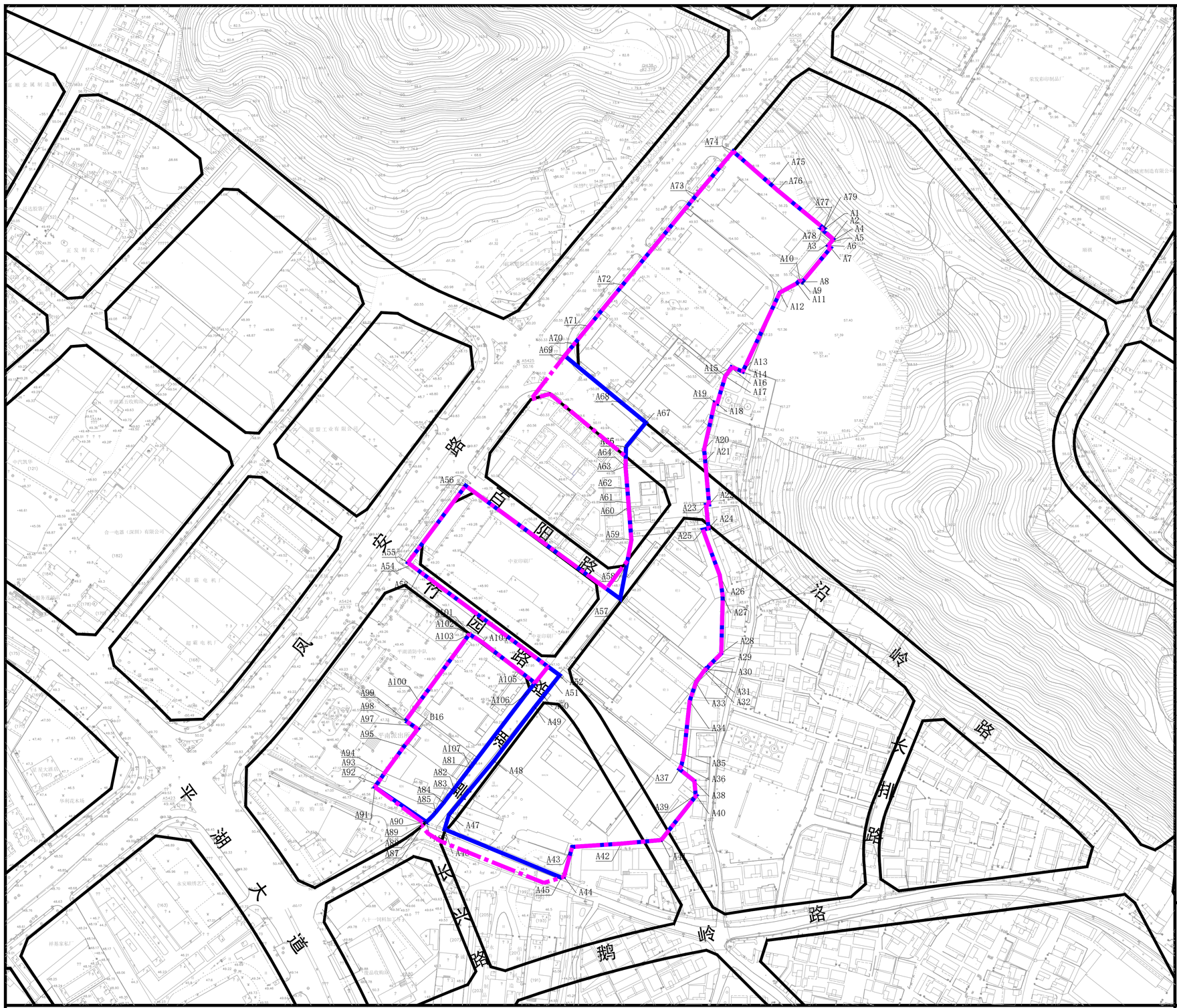

区位图

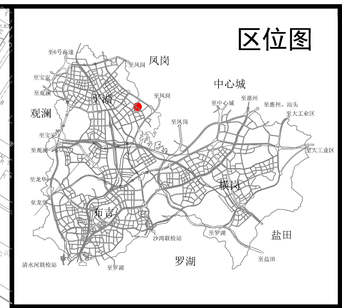

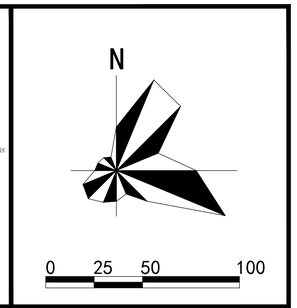

拆除范围线控制点坐标表

控制点	X	Y	控制点	X	Y	控制点	X	Y
A1	515164.147	2510077.864	A37	515053.380	2509661.835	A73	515066.291	2510104.435
A2	515172.157	2510070.842	A38	515065.016	2509652.548	A74	515094.910	2510138.549
A3	515170.310	2510068.405	A39	515065.955	2509641.880	A75	515124.102	2510112.963
A4	515170.310	2510068.405	A40	515066.488	2509641.462	A76	515129.316	2510108.389
A5	515170.310	2510068.405	A41	515039.419	2509607.001	A77	515164.692	2510079.315
A6	515168.196	2510065.832	A42	515008.596	2509604.242	A78	515163.313	2510078.696
A7	515170.158	2510064.219	A43	514970.689	2509601.685	A79	515164.214	2510077.947
A8	515148.175	2510037.746	A44	514964.355	2509578.582	A80	515164.147	2510077.864
A9	515146.315	2510039.275	A45	514962.420	2509578.001	A81	514892.120	2509662.930
A10	515146.315	2510039.275	A46	514872.216	2509615.301	A82	514879.680	2509646.540
A11	515144.234	2510036.816	A47	514875.649	2509626.535	A83	514878.765	2509645.337
A12	515130.881	2510029.521	A48	514910.124	2509668.217	A84	514871.595	2509635.890
A13	515102.361	2509968.632	A49	514941.759	2509709.737	A85	514865.240	2509628.200
A14	515093.661	2509972.085	A50	514948.489	2509718.195	A86	514858.270	2509621.070
A15	515093.220	2509971.432	A51	514956.396	2509728.341	A87	514857.770	2509621.270
A16	515093.532	2509971.300	A52	514961.032	2509734.198	A88	514857.770	2509621.270
A17	515088.832	2509964.949	A53	514853.401	2509813.991	A89	514857.770	2509621.270
A18	515082.557	2509943.913	A54	514846.356	2509819.325	A90	514857.770	2509621.270
A19	515080.691	2509944.558	A55	514843.978	2509821.105	A91	514818.440	2509647.890
A20	515072.509	2509908.484	A56	514888.439	2509880.500	A92	514819.800	2509650.020
A21	515073.361	2509899.500	A57	515007.741	2509793.125	A93	514822.640	2509653.890
A22	515076.351	2509865.993	A58	515012.954	2509820.305	A94	514825.970	2509658.770
A23	515073.991	2509865.780	A59	515016.379	2509838.565	A95	514840.940	2509679.210
A24	515075.953	2509847.544	A60	515014.356	2509864.139	A96	514851.590	2509692.720
A25	515071.580	2509846.545	A61	515014.097	2509867.451	A97	514847.680	2509695.410
A26	515084.556	2509811.425	A62	515013.264	2509878.132	A98	514842.209	2509699.049
A27	515086.908	2509795.366	A63	515011.839	2509895.499	A99	514842.209	2509699.049
A28	515085.754	2509751.037	A64	515011.908	2509895.504	A100	514852.735	2509713.581
A29	515076.690	2509742.000	A65	515012.250	2509910.391	A101	514891.350	2509765.914
A30	515074.085	2509738.772	A66	515012.250	2509910.391	A102	514891.350	2509765.914
A31	515073.691	2509739.089	A67	515027.528	2509929.219	A103	514891.350	2509765.914
A32	515072.324	2509737.378	A68	515008.536	2509944.803	A104	514901.626	2509759.431
A33	515066.181	2509728.702	A69	514964.922	2509980.848	A105	514942.010	2509728.267
A34	515061.385	2509714.331	A70	514972.393	2509989.980	A106	514935.445	2509720.019
A35	515056.876	2509672.959	A71	514983.616	2510003.702	A107	514892.118	2509662.931
A36	515054.988	2509664.569	A72	515009.665	2510035.556			

说明：

1. 改造规模

拟申报更新单元面积：80061.02平方米；

拟拆除范围用地面积：74719.8平方米。

2. 现状功能

现状为四类居住用地、工业用地等。

3. 规划功能

根据已批《深圳市龙岗区103-11&T3号片区[新南-鹅公岭地区]法定图则》规划，拟拆除范围内用地规划功能主要为二类居住、商业、文体设施用地与城市道路用地。

图　例

拟拆除范围

更新单元范围

规划道路

更新单元名称：龙岗区平湖街道新南大岭工业区城市更新单元　　申报单位（人）：深圳市新南股份合作公司

拆除范围图

编号

01