




拆除范围用地控制点坐标

控制点	X	Y	控制点	X	Y	控制点	X	Y
A-1	522745.027	2508049.828	B-1	522694.673	2507964.399	控制点	2507912.533	522229.393
A-2	522716.615	2508054.405	B-2	522696.947	2507963.267	D-7	2507909.043	522256.080
A-3	522583.639	2508132.373	B-3	522637.314	2507956.596	D-9	2507907.103	522289.542
A-4	522515.474	2508167.092	B-4	522627.016	2507955.328	D-10	2507908.298	522292.949
A-5	522421.717	2508215.121	B-5	522627.015	2507955.330			
A-6	522396.102	2508168.191	B-6	522600.184	2507952.025	E-1	522421.354	2507935.312
A-7	522350.416	2508195.537	B-7	522587.609	2507950.477	E-2	522421.080	2507934.105
A-8	522349.964	2508195.808	B-8	522537.940	2507944.911	E-3	522388.204	2507931.534
A-9	522345.469	2508197.236	B-9	522511.396	2507942.249	E-4	522364.917	2507929.473
A-10	522330.999	2508197.063	B-10	522503.633	2507918.098	E-5	522323.694	2507896.479
A-11	522320.600	2508192.393	B-11	522443.036	2507913.127	E-6	522341.690	2507881.762
A-12	522309.946	2508172.223	B-12	522371.609	2507925.431	E-7	522341.690	2507881.762
A-13	522305.394	2508164.426				E-8	522452.152	2507852.807
A-14	522290.172	2508130.169	C-1	522344.001	2507961.839	E-9	522475.069	2507847.210
A-15	522266.126	2508068.413	C-2	522337.728	2507963.982	E-10	522500.841	2507841.817
A-16	522246.394	2508017.859	C-3	522338.417	2507965.257	E-11	522500.515	2507840.210
A-17	522259.011	2508011.956	C-4	522314.830	2507971.061	E-12	522569.645	2507826.632
A-18	522285.049	2508005.374	C-5	522299.115	2507975.155	E-13	522583.311	2507824.054
A-19	522204.391	2507996.755	C-6	522278.531	2507977.082	E-14	522583.728	2507826.265
A-20	522366.519	2507980.454	C-7	522262.873	2507980.815	E-15	522597.218	2507823.566
A-21	522465.493	2507955.376	C-8	522257.149	2507982.170	E-16	522633.116	2507815.461
A-22	522474.950	2507956.400	C-9	522254.712	2507982.805	E-17	522633.681	2507815.903
A-23	522479.581	2507956.541	C-10	522249.505	2507984.845	E-18	522632.650	2507835.439
A-24	522483.800	2507957.191	C-11	522244.151	2507985.418	E-19	522645.038	2507834.946
A-25	522486.347	2507957.419	C-12	522241.640	2507980.997	E-20	522648.545	2507858.893
A-26	522497.346	2507958.525	C-13	522238.623	2507969.757	E-21	522636.461	2507883.054
A-27	522535.982	2507962.405	C-14	522232.600	2507940.595	E-22	522630.853	2507884.712
A-28	522585.555	2507967.954	C-15	522237.516	2507940.738	E-23	522630.851	2507884.715
A-29	522631.465	2507973.608	C-16	522262.972	2507941.877	E-24	522630.777	2507894.734
A-30	522631.465	2507973.608	C-17	522287.348	2507942.963	E-25	522605.841	2507892.107
A-31	522631.466	2507973.609	C-18	522301.521	2507943.755	E-26	522587.629	2507899.862
A-32	522635.066	2507974.052	C-19	522301.521	2507943.760	E-27	522515.810	2507918.728
A-33	522641.471	2507974.913	C-20	522328.419	2507945.263	E-28	522470.604	2507930.765
A-34	522684.501	2507980.694				E-29	522452.472	2507934.897
A-35	522706.460	2507983.889	D-1	2507926.695	522311.593	E-30	522447.468	2507936.273
A-36	522706.465	2507983.897	D-2	2507925.390	522288.235	E-31	522438.131	2507935.459
A-37	522706.385	2507983.914	D-3	2507923.152	522238.205	E-32	522425.550	2507934.455
A-38	522729.347	2508022.509	D-4	2507922.881	522228.920	E-33	522427.204	2507941.729
A-39	522737.122	2508035.629	D-5	2507917.922	522227.889	E-34	522423.056	2507942.795
A-40	522737.110	2508035.674	D-6	2507917.394	522230.326			

说明

拆除范围内现状建筑建成年限超过15年，主要为框架结构，多为1-7层，建筑质量差，存在安全隐患。现状无危房。

图例

-  拟拆除范围
-  物业权利人房屋位置
-  建筑物编号

龙岗区园山街道银荷社区信义汽车城城市更新单元物业权利人房屋位置图